



Burnland Meadows

The development




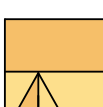





Burnland Meadows
Straik Road, Westhill,
Aberdeenshire, AB32 6RN








Stock photography

Burnland Meadows

The development

-  **The Bargower**
4 bedroom detached home
-  **The Barrie**
4 bedroom detached home
-  **The Colville**
5 bedroom detached home
-  **The Crichton**
5 bedroom detached home
-  **The Dewar**
5 bedroom detached home
-  **The Garvie**
5 bedroom detached home
-  **The Lowther**
5 bedroom detached home
-  **The MacRae**
5 bedroom home
with detached double garage
-  **The Moncrief**
5 bedroom detached home

-  Denotes boundary
-  Denotes 1.8m timber fence
-  Denotes drystone dyke
-  Denotes retaining wall
-  Denotes wall
-  Denotes green fencing
-  Denotes hedging



The above development layout is not drawn to scale and is for general guidance only. Road layouts, pathways and external treatments may differ.
 IMPORTANT NOTICE TO CUSTOMERS: The Consumer Protection from Unfair Trading Regulations 2008. Cala Homes (North) Limited operates a policy of continual product development and the site layout shown in this brochure insert is indicative only. Information contained is accurate at time of going to press on 26.06.23.